



## Cochrane Winter Rally – March 2 & 3, 2024

Competitor Bulletin 4

Issued: March 2, 2024

### **B-4-1:**

Please find attached the Route book notes for Waiparous Valley Road (SS1, SS2, SS3, SS4) and Hunter Valley Road (SS9, SS 10).

Stage distances may be slightly different then stated in Bulletin 3 but RallySafe units should be correct.

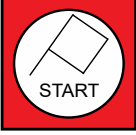

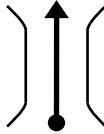



2024 CWR Organizers



SS9 Hunter Valley W

Distance: 12.9







Lateness Time: 0:16

Inst.	Distance	Interval	Tulip	Description	Remaining
1	<b>0.00</b>			Start SS9 Zero ODO 51.486468, -115.077033	12.90
2	<b>0.31</b>	0.31		! Narrow Bridge ! Into Medium Left	12.59
3	<b>2.07</b>	1.76		Bridge Virtual Chicane Start Slow to 50 KM/H 51.476403, -115.099645	10.83
4	<b>2.38</b>	0.31		End Virtual Chicane 51.475024, -115.102976	10.52
5	<b>4.83</b>	2.45		SA at Road on Left	8.07
6	<b>5.04</b>	0.21		! Narrow Birdge !	7.86
7	<b>7.50</b>	2.46		SA Road on RIGHT	5.40
8	<b>7.60</b>	0.10		! Virtual Chicane Start ! Slow to 50 KM/H 51.497470, -115.156807	5.30
9	<b>7.90</b>	0.30		End Virtual Chicane 51.499593, -115.159483	5.00
10	<b>8.59</b>	0.69		! Virtual Chicane Start ! Slow to 50 KM/H 51.503629, -115.164755	4.31

SS9 Hunter Valley W

Distance: 12.9




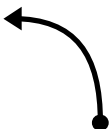




Lateness Time: 0:16

Inst.	Distance	Interval	Tulip	Description	Remaining
11	<b>8.65</b>	0.06		SA Road on RIGHT	4.25
12	<b>8.73</b>	0.08		End Virtual Chicane 51.505045, -115.166386	4.17
13	<b>8.97</b>	0.24		! Crest Medium Right into Medium Left Down	3.93
14	<b>9.48</b>	0.51		! Long RIGHT Down Exposure on Left	3.42
15	<b>12.50</b>	3.02		100 M	0.40
16	<b>12.60</b>	0.10		Flying Finish 51.556734, -115.207337	0.30
17	<b>12.90</b>	0.30		STOP 51.557088, -115.210392	0.00

SS10 Hunter Valley E

Distance: 12.53

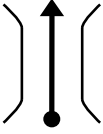

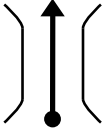



Lateness Time: 0:16

Inst.	Distance	Interval	Tulip	Description	Remaining
1	<b>0.00</b>			Start SS10 Zero ODO	
2	<b>0.10</b>	0.10		Crest into RIGHT Down Tightens. Exposure LEFT	12.43
3	<b>0.42</b>	0.32		Long LEFT Tightens Exposure RIGHT	12.11
4	<b>3.18</b>	2.76		Medium LEFT Exposure RIGHT	9.35
5	<b>3.61</b>	0.43			8.92
6	<b>3.95</b>	0.34		SA at Road on Left	8.58
7	<b>4.65</b>	0.70		! Virtual Chicane Start ! Slow to 50 KM/H 51.499593, -115.159483	7.88
8	<b>4.94</b>	0.29		Virtual Chicane Ends 51.497470, -115.156807	7.59
9	<b>5.05</b>	0.11		SA at Road on Left	7.48
9	<b>7.30</b>	2.36		Medium LEFT over Crest into Medium RIGHT	5.23

SS10 Hunter Valley E

Distance: 12.53

Lateness Time: 0:16

Inst.	Distance	Interval	Tulip	Description	Remaining
10	<b>7.50</b>	0.20		! Narrow Bridge !	5.03
11	<b>7.71</b>	0.21		SA at Road on RIGHT	4.82
12	<b>9.82</b>	2.11		Texas gate	2.71
13	<b>10.29</b>	0.47		! Virtual Chicane Start ! Slow to 50 KM/H 51.475024, -115.102976	2.24
14	<b>10.45</b>	0.16		Easy Left over Bridge	2.08
15	<b>10.56</b>	0.11		Virtual Chicane Ends 51.476403, -115.099645	1.97
16	<b>12.08</b>	1.52		!! Caution !! Easy Right into Medium Left into Bridge	0.45
17	<b>12.25</b>	0.17			0.28
18	<b>12.35</b>	0.10		Flying Finish 51.486112, -115.078967	0.18
19	<b>12.53</b>	0.18		STOP 51.486430, -115.076403	0.00

SS10 Hunter Valley E

Distance: 12.53

Lateness Time: 0:16

Inst.	Distance	Interval	Tulip	Description	Remaining
-------	----------	----------	-------	-------------	-----------

The Final MTC is the Stop Control of This Stage  
Transit back out to HWY 40/940, or back to the Service Park  
and Meet Up with your Crew  
Provisional Scores will be Posted at The Banquet Hall  
1h15m after the last car finishes this Stage, estimated at 19:25