

# Saturday Schedule

1 / 2

National Day 1; Points Counting Regional

	Section	Map Ref.	Transit Distance	Stage Distance	Target Time	First Car Due	
<b>RZ 0</b>	Distance to next refuel		67.26	44.70			
MTC 0	Transit to Parc Exposé / Start Leg 1		4.54		0:10	9:00	Leg 1
TC 0A	Parc Exposé in				1:20	9:10	
TC 0B	To SS1		21.81		0:35	10:30	
ATC 1					0:02	11:05	
<b>SS 1</b>	<b>Dog Leg Reverse 1</b>	A to B		<b>14.90</b>	<b>0:13</b>	11:07	
FTC 1	Transit to SS 2		9.73		0:55	11:20	
ATC 2					0:02	12:15	
<b>SS 2</b>	<b>Dog Leg Reverse 2</b>	A to B		<b>14.90</b>	<b>0:13</b>	12:17	
FTC 2	Transit to SS3		9.73		0:55	12:30	
ATC 3					0:02	13:25	
<b>SS 3</b>	<b>Dog Leg Reverse 3</b>	A to B		<b>14.90</b>	<b>0:13</b>	13:27	
FTC 3	Transit to Service 1		21.45		0:35	13:40	
TC 3A	<b>Service 1 In</b>					14:15	
<b>Service 1</b>					<b>0:45</b>		
TC 3B	Service 1 Out / ReStart/ReSeed in / Start Leg 2				0:15	15:00	
TC 3C	ReSeed Out / Transit to SS4		21.25		0:40	15:15	
<b>RZ 1</b>	Refuel Zone: Distance to next refuel		31.11	33.29			
	<i>Distance to Finish without remote fuel</i>		43.68	66.58			
ATC 4					0:02	15:55	
<b>SS 4</b>	<b>Forster 1</b>	B to C		<b>17.25</b>	<b>0:15</b>	15:57	
FTC 4	Transit to SS 5		0.49		0:55	16:12	
ATC 5					0:02	17:07	
<b>SS 5</b>	<b>Retsrof 1</b>	E to B		<b>16.04</b>	<b>0:14</b>	17:09	
FTC 5	Transit to Remote Fuel		9.37		0:25	17:23	
<b>RZ 2</b>	Remote Fuel: Distance to next refuel		31.62	33.29			
	Transit to SS 6		9.68		0:30	17:48	
ATC 6					0:02	18:18	
<b>SS 6</b>	<b>Forster 2</b>	B to C		<b>17.25</b>	<b>0:15</b>	18:20	
FTC 4	Transit to Stage 7		0.49		0:55	18:35	
ATC 7					0:02	19:30	
<b>SS 7</b>	<b>Retsrof 2</b>	E to B		<b>16.04</b>	<b>0:14</b>	19:32	
FTC 7	Transit to Finish Day 1		21.45		0:35	19:46	
<b>MTC 7A</b>	<b>Finish Day 1</b>					20:21	
	Saturday Stage Distance		111.28	46%			
	Saturday Transit Distance		129.99	54%			

# Sunday Schedule

2 / 2

National Day 2; Club Rally

	Section	Map Ref.	Transit Distance	Stage Distance	Target Time	First Car Due
MTC 7B	Transit to SS 9 / Start Leg 3		19.72		0:35	8:30
<b>RZ 3</b>	Refuel Zone: Distance to next refuel		39.39	34.73		
ATC 8					0:02	9:05
<b>SS 8</b>	<b>Hawke Rd West 1</b>	F to G		<b>17.13</b>	<b>0:15</b>	<b>9:07</b>
FTC 8	Turnaround- Out times will be assigned				1:00	<b>9:22</b>
<b>SS 9</b>	<b>Hawke Rd East 1</b>	G to F		<b>17.60</b>	<b>0:15</b>	<b>10:22</b>
FTC 9	Transit to Service 2		19.67		0:25	<b>10:37</b>
TC 9A	<b>Service 2 In</b>					<b>11:02</b>
	<b>Service 2</b>				<b>0:30</b>	
TC 9B	Service 2 Out / Restart/Regroup in / Start Leg 4				0:15	11:32
TC 9C	Regroup Out / Transit to SS 10		19.72		0:35	11:47
<b>RZ 4</b>	Refuel Zone: Distance to next refuel		53.72	34.73		
ATC 10					0:02	12:22
<b>SS 10</b>	<b>Hawke Rd West 2</b>	F to G		<b>17.13</b>	<b>0:15</b>	<b>12:24</b>
FTC 10	Turnaround- Out times will be assigned		0.00		1:00	<b>12:39</b>
<b>SS 11</b>	<b>Hawke Rd East 2</b>	G to F		<b>17.60</b>	<b>0:15</b>	<b>13:39</b>
FTC 11	Transit to Finish		34.00		0:30	<b>13:54</b>
MTC 11a	<b>Finish</b>					<b>14:24</b>

Leg 3

Leg 4

Sunday Stage Distance	69.46	43%
Sunday Transit Distance	93.11	57%
Total Stage Distance	180.74	45%
Total Transit Distance	223.10	55%

	Map Ref.	Transit Distance	Distance	Average Speed	Target Time	First Car Due
<i>To Hawk</i>		34		68	0:30	7:30
<b>Hawk up</b>	<b>F to G</b>		<b>18</b>	<b>35</b>	<b>0:30</b>	<b>8:00</b>
<i>Tumaround</i>		0			0:35	8:30
<b>Hawk Down</b>	<b>G to F</b>		<b>18</b>	<b>35</b>	<b>0:30</b>	<b>9:05</b>
<i>Tumaround</i>		0			0:35	9:36
<b>Hawk up</b>	<b>F to G</b>		<b>18</b>	<b>45</b>	<b>0:24</b>	<b>10:11</b>
<i>Tumaround</i>		0			0:35	10:35
<b>Hawk Down</b>	<b>G to F</b>		<b>18</b>	<b>45</b>	<b>0:24</b>	<b>11:10</b>
<i>To Dogleg</i>		63		63	1:00	11:34
<b>DogLeg Reverse</b>	<b>A to B</b>		<b>15</b>	<b>35</b>	<b>0:25</b>	<b>12:34</b>
<i>to Dogleg Reverse</i>		10		40	0:15	13:00
<b>DogLeg Reverse</b>	<b>A to B</b>		<b>15</b>	<b>45</b>	<b>0:20</b>	<b>13:15</b>
<i>Tumaround</i>		0			0:35	13:35
<b>Forster</b>	<b>B to C</b>		<b>18</b>	<b>35</b>	<b>0:30</b>	<b>14:10</b>
<i>to Retsrof</i>		0.5		1	0:35	14:41
<b>Retsrof</b>	<b>D to B</b>		<b>17</b>	<b>35</b>	<b>0:29</b>	<b>15:16</b>
<i>Tumaround</i>		0			0:35	15:45
<b>Forster</b>	<b>B to C</b>		<b>18</b>	<b>45</b>	<b>0:24</b>	<b>16:20</b>
<i>To Retsrof</i>		0.5		1	0:35	16:44
<b>Retsrof</b>	<b>D to B</b>		<b>17</b>	<b>45</b>	<b>0:22</b>	<b>17:19</b>
<i>To HQ</i>		30		72	0:25	17:44
Arrival at HQ						18:09

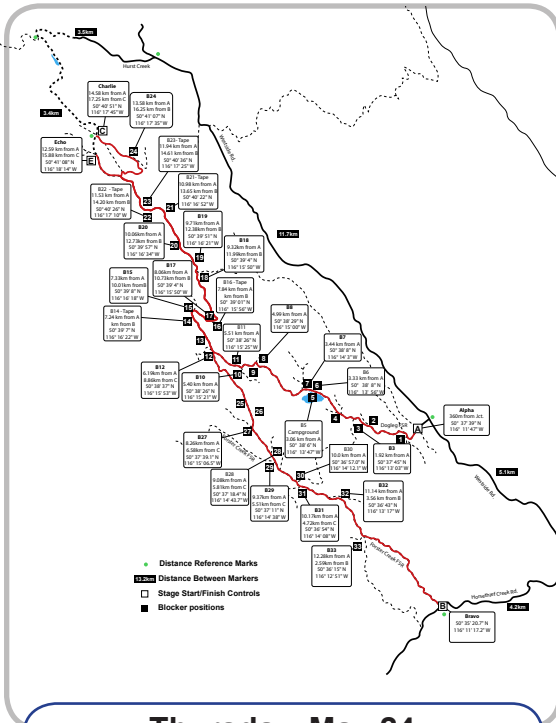
Cars at 30 second intervals

Stage	Open	Close
Hawk up 1	8:00	8:20
Hawk up 2	10:10	0:35
Dogleg Reverse	12:30	1:35
Forster	2:10	2:30
Retsrof	3:15	3:35
Forster	4:20	4:40
Retsrof	5:15	5:35



# 2018 Rocky Mountain Rally Overview Map

## May 26 & 27, 2018



**Thursday, May 24**  
 Set-up crews marking and taping stage roads

**Friday, May 25**  
 Competitor reconnaissance, 9:00am to 5:00 pm

**Saturday, May 26**  
 Road Closed Between 10:00am and 9:00pm (latest)

**Thursday, May 24**  
 Competitors and volunteers arrive in area  
 HQ open at Copper Point 7:00 pm to 9:00 pm

**Friday, May 25**  
 HQ open at Copper Point 8:00 am to 10:00 pm  
 Service Park Move-in, Arena 5:00 pm to 9:00 pm  
 Technical Inspection at 6:00pm to 9:00 pm

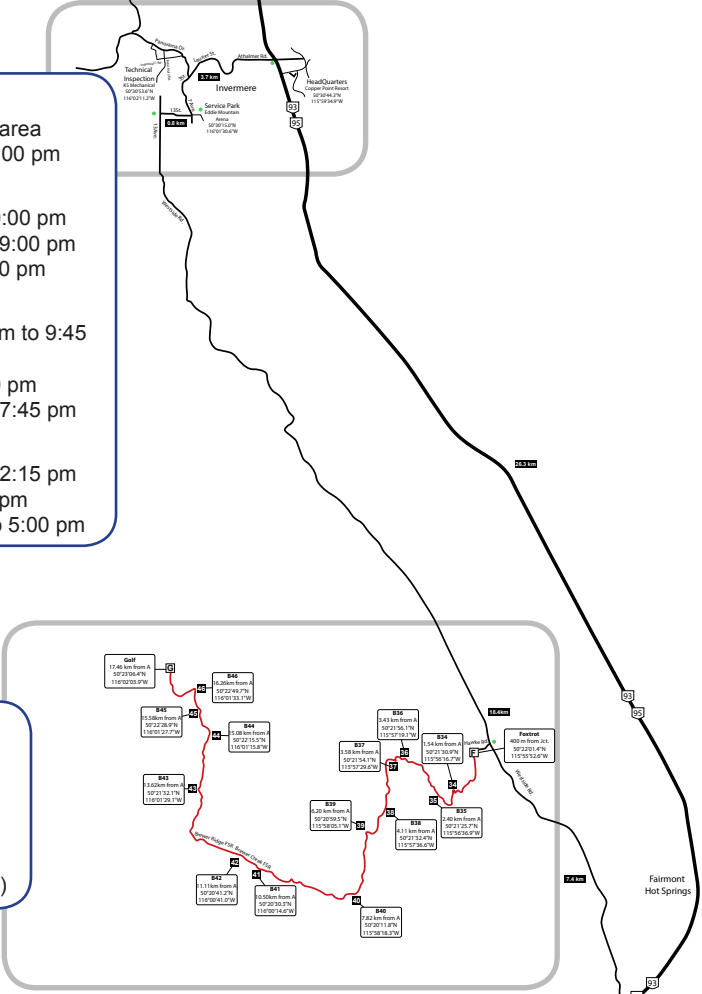
**Saturday, May 26**  
 Headquarters (Copper Point) open 7:30 am to 9:45 am  
 Service Park open 9:00 am to 10:00 pm  
 Headquarters (Arena) open 10:00 am to 7:45 pm

**Sunday, May 27**  
 Headquarters (Arena) open 7:45 am to 12:15 pm  
 Service Park open 7:45 am to 5:00 pm  
 Cars Finish & award ceremony 2:30 pm to 5:00 pm

**Thursday, May 24**  
 Set-up crews marking and taping stage roads

**Friday, May 25**  
 Competitor reconnaissance, 9:00am to 5:00 pm

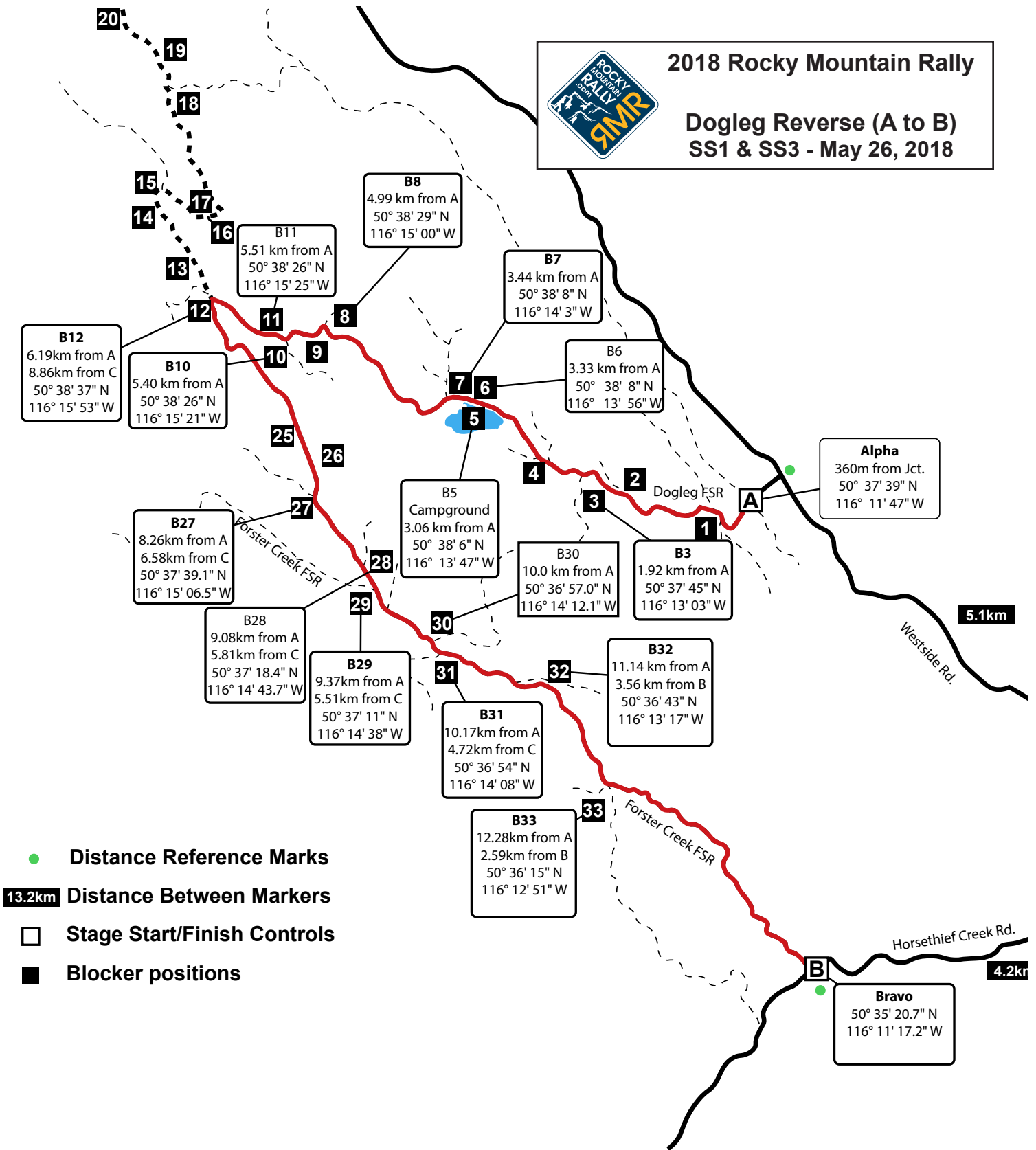
**Sunday, May 27**  
 Road Closed Between 8:00am and 3:00pm (latest)





# 2018 Rocky Mountain Rally

## Dogleg Reverse (A to B) SS1 & SS3 - May 26, 2018

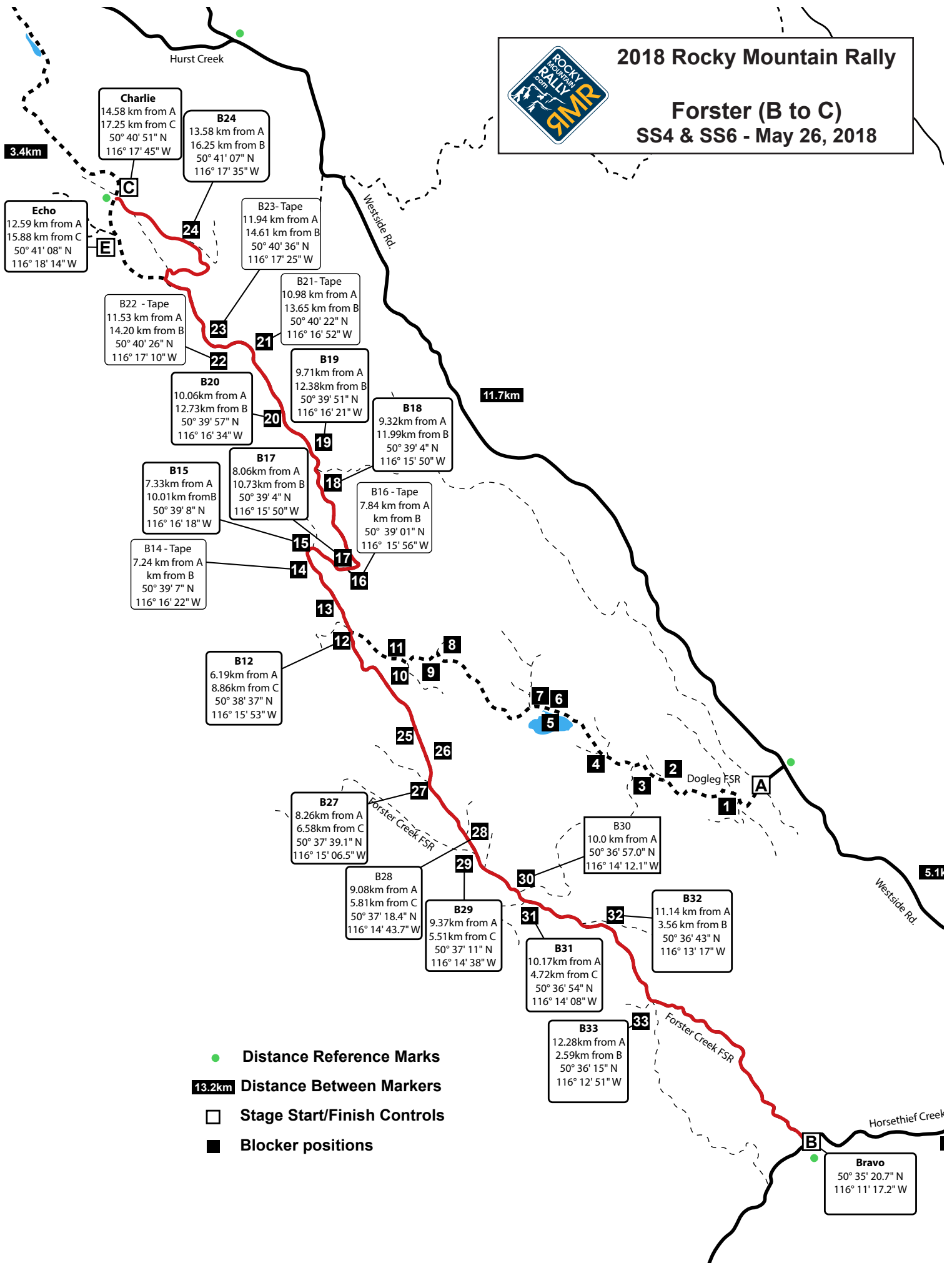


- Distance Reference Marks
- 13.2km Distance Between Marks
- Stage Start/Finish Controls
- Blocker positions



# 2018 Rocky Mountain Rally

## Forster (B to C) SS4 & SS6 - May 26, 2018

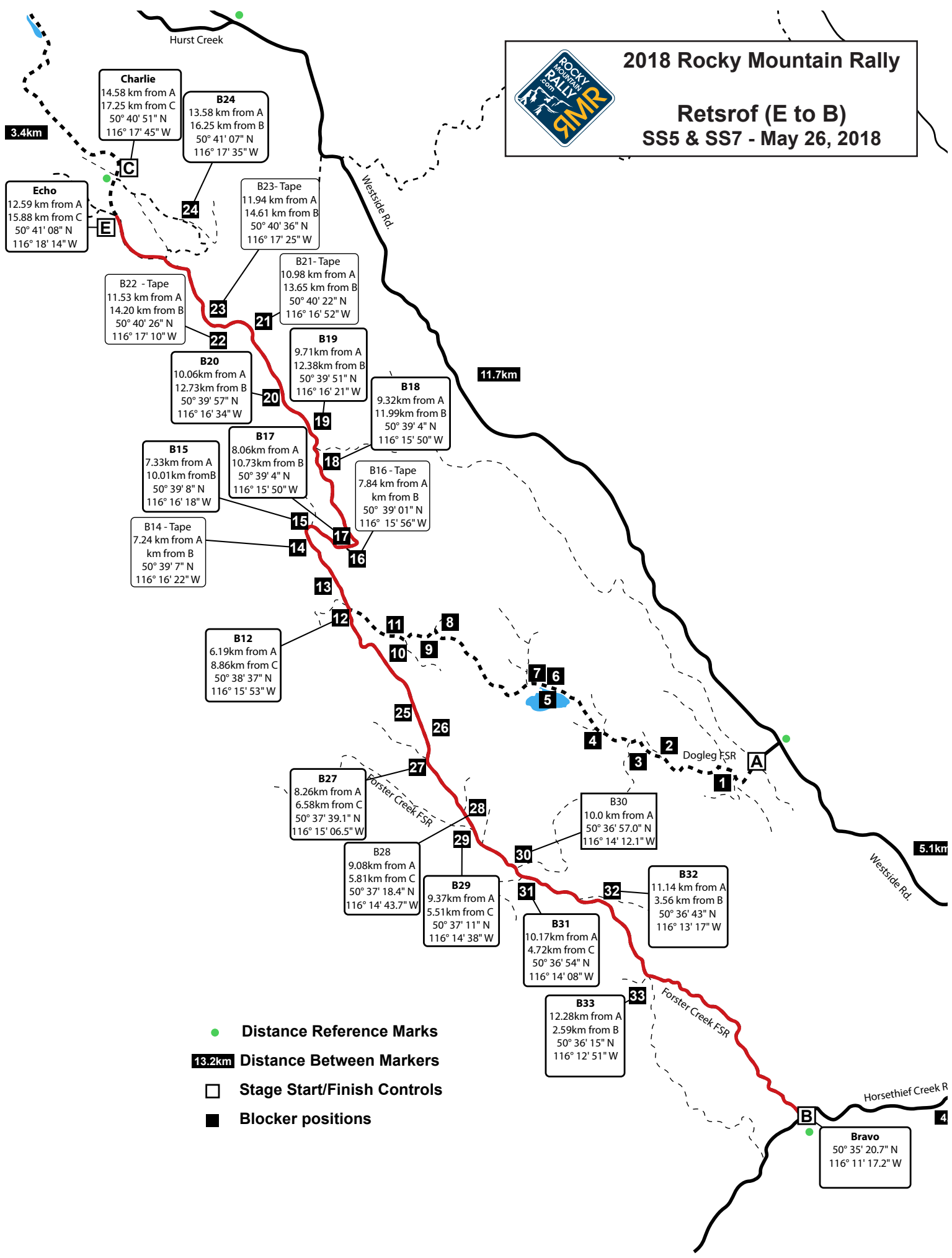




# 2018 Rocky Mountain Rally

## Retrof (E to B)

### SS5 & SS7 - May 26, 2018



**Charlie**  
 14.58 km from A  
 17.25 km from C  
 50° 40' 51" N  
 116° 17' 45" W

**B24**  
 13.58 km from A  
 16.25 km from B  
 50° 41' 07" N  
 116° 17' 35" W

**B23 - Tape**  
 11.94 km from A  
 14.61 km from B  
 50° 40' 36" N  
 116° 17' 25" W

**B21 - Tape**  
 10.98 km from A  
 13.65 km from B  
 50° 40' 22" N  
 116° 16' 52" W

**B22 - Tape**  
 11.53 km from A  
 14.20 km from B  
 50° 40' 26" N  
 116° 17' 10" W

**B20**  
 10.06km from A  
 12.73km from B  
 50° 39' 57" N  
 116° 16' 34" W

**B19**  
 9.71km from A  
 12.38km from B  
 50° 39' 51" N  
 116° 16' 21" W

**B18**  
 9.32km from A  
 11.99km from B  
 50° 39' 4" N  
 116° 15' 50" W

**B15**  
 7.33km from A  
 10.01km from B  
 50° 39' 8" N  
 116° 16' 18" W

**B17**  
 8.06km from A  
 10.73km from B  
 50° 39' 4" N  
 116° 15' 50" W

**B16 - Tape**  
 7.84 km from A  
 km from B  
 50° 39' 01" N  
 116° 15' 56" W

**B14 - Tape**  
 7.24 km from A  
 km from B  
 50° 39' 7" N  
 116° 16' 22" W

**B12**  
 6.19km from A  
 8.86km from C  
 50° 38' 37" N  
 116° 15' 53" W

**B27**  
 8.26km from A  
 6.58km from C  
 50° 37' 39.1" N  
 116° 15' 06.5" W

**B28**  
 9.08km from A  
 5.81km from C  
 50° 37' 18.4" N  
 116° 14' 43.7" W

**B29**  
 9.37km from A  
 5.51km from C  
 50° 37' 11" N  
 116° 14' 38" W

**B31**  
 10.17km from A  
 4.72km from C  
 50° 36' 54" N  
 116° 14' 08" W

**B33**  
 12.28km from A  
 2.59km from B  
 50° 36' 15" N  
 116° 12' 51" W

**B32**  
 11.14 km from A  
 3.56 km from B  
 50° 36' 43" N  
 116° 13' 17" W

**Bravo**  
 50° 35' 20.7" N  
 116° 11' 17.2" W

- Distance Reference Marks
- 13.2km Distance Between Markers
- Stage Start/Finish Controls
- Blocker positions



**2018 Rocky Mountain Rally**  
**Hawke Rd. (Both Directions)**  
**SS8, SS9, SS10, SS11**  
**May 27, 2018**

